
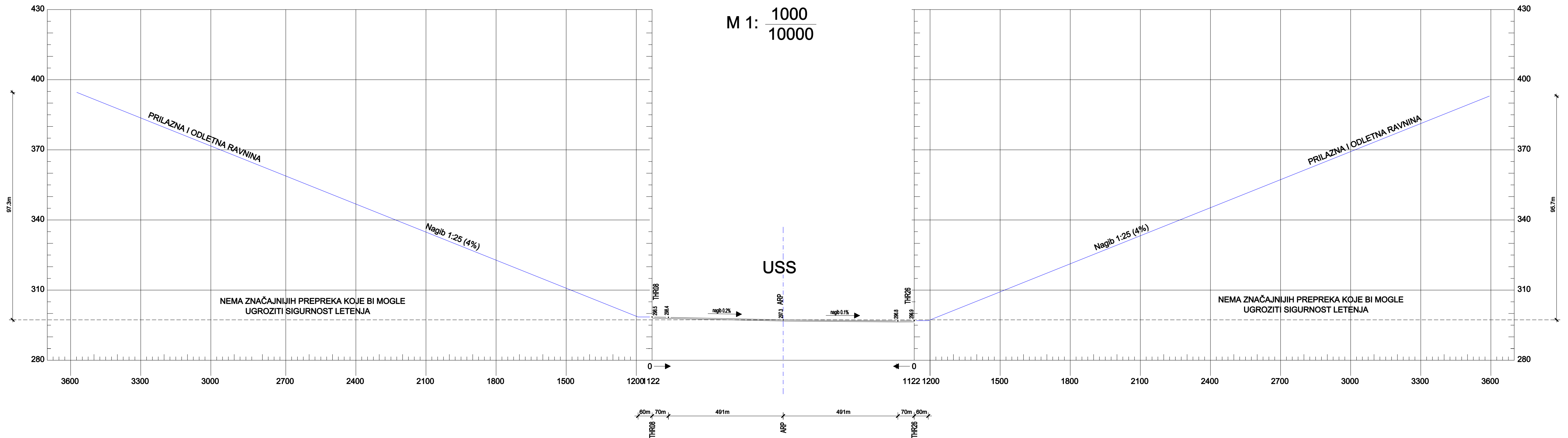


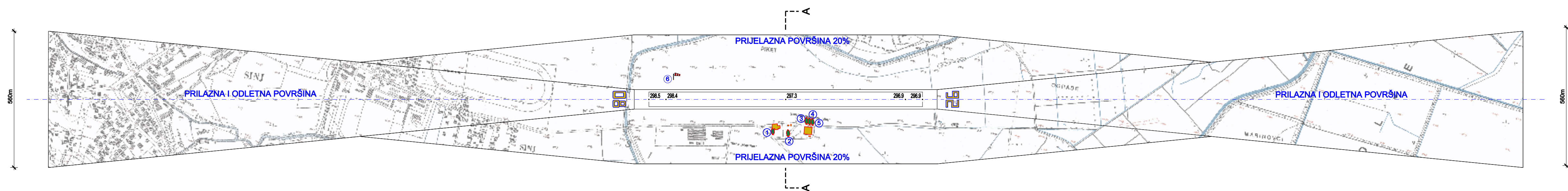
AERODROM SINJ

PRILAZNA I ODLETNA POVRŠINA UZDUŽNI PRESJEK

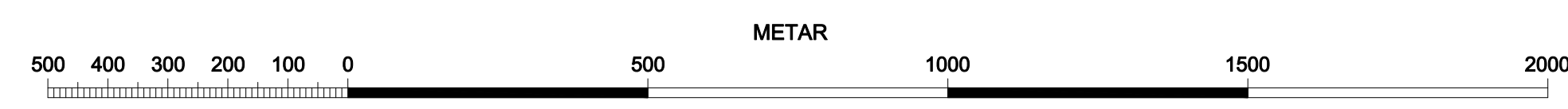
M 1: 1000
10000



VERTIKALNO
MJERILO
1:1000

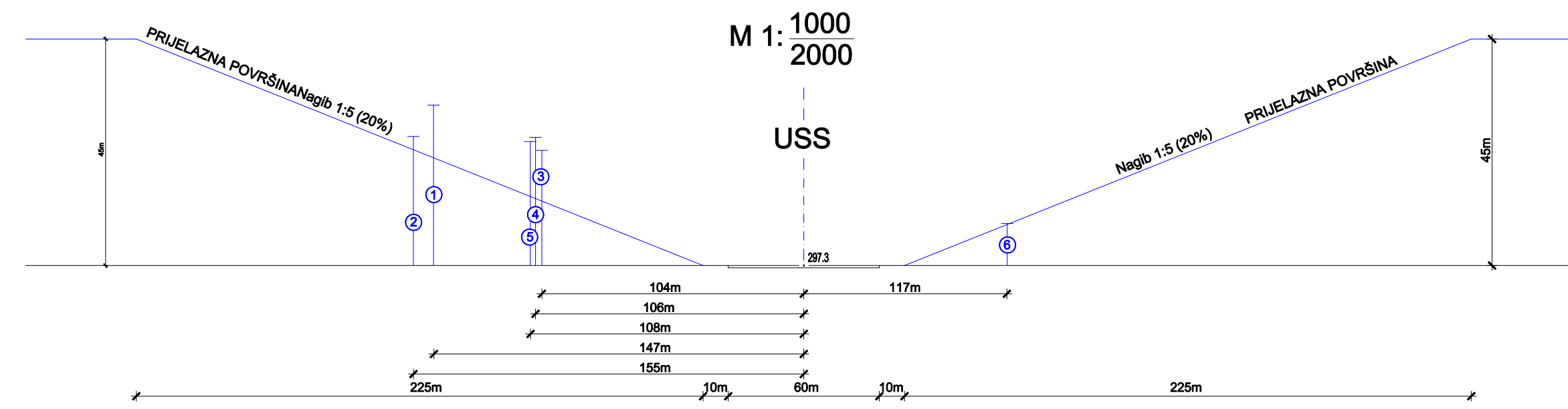


HORIZONTALNO MJERILO 1:10000



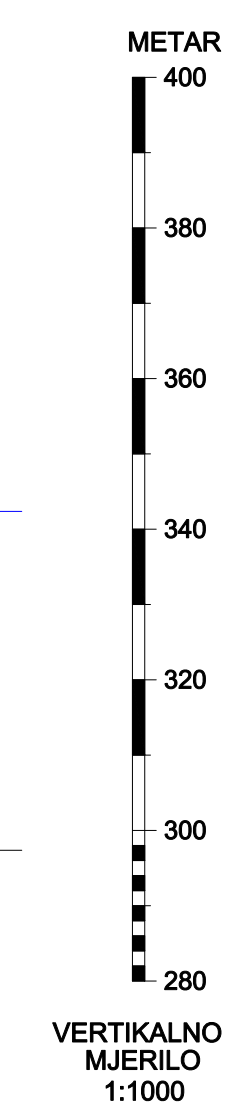
PRIJELAZNA POVRŠINA POPREČNI PRESJEK (A-A)

M 1: 1000
2000

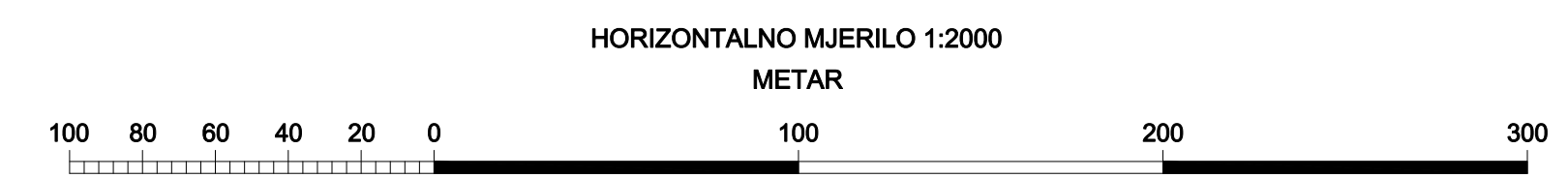


PREPREKE U PRIJELAZNOJ POVRŠINI:

OPIS	VISINA VRHA
① STABLO	329.24 m
② STABLO	323.00 m
③ STABLO	320.24 m
④ STABLO	322.84 m
⑤ STABLO	321.99 m
⑥ VIJETRULJA	315.71 m



VERTIKALNO
MJERILO
1:1000



IZRADA:
GEOMATIKA d.o.o.
IZMJERA, PROJEKTOVANJE I INŽENJERING
21240 TRILJ - Stari Most tel: 033-419, fax: 033-418
E: mail: geomatika@geomatika.hr www.geomatika.hr OIB: 7464379611

Travanj, 2013.